Route Book

TOYOTA OLYMPUS

PRO RALLY

July 5, 1985

Leg 2

TOYOTA OLYMPUS INTERNATIONAL PRO RALLY™

Rally Headquarters
497 Tyee Drive Suite 100
Tumwater, Wa 98502
(206) 754-9717

Police Numbers

Sheriffs:

Thurston Co.	911	Grays Harbor Co.	249-3711
Pierce Co.	593-4721	Pacific Co.	875-6541

State Patrol:

Thurston Co.	753-6856	Grays Harbor Co.	533-5707
Pierce Co.	911	Mason Co.	478-4646

Hospitals:

Grays Harbor Community Hospital:Aberdeen	532-8330	Mark Reed Hospital: McCleary	495-3244
St. Joseph Hospital: Aberdeen	533-0450	Mason General Hospital: Shelton	426-1611
Black Hills Community Hospital: Olympia	754-5858	Lakewood General Hospital: Tacoma	588-1711
St. Peter Hospital: Olympia	491-9480	Tacoma General Hospital: Tacoma	594-1000

Ambulances:

Olympic Ambulance Co.:		Official Ambulance Company	
Olympia	491-3200	McCleary	495-3707
Montesano	249-3131		495-3232
Hoquiam	532-3312	Aberdeen	532-1252
Mason County	426-1515		

Towing:

Long Lake Towing:	491-2711	Official Towing Company

TOYOTA OLYMPUS INTERNATIONAL PRO RALLY™

1985 TOYOTA OLYMPUS INTERNATIONAL PRO RALLY OUTLINE

LEG 2 July 5, 1985

ATC	SS#	RS Time	SS Dist	RS Dist	Name of SS or Control	Time
10		60 min		33.14	MTC Tyee	8.00
11	9	100 min	1.58	49.04	Tacoma City Hall	9.03
					SVC ORV	
12	10	30 min	9.46	14.01	Porter Creek	10.46
13	11	30 min	4.64	11.38	Shoot Down	11.19
					G/B Creek	
14	12	30 min	9.84	13.66	Fuzzy Top	11.42
15	13	20 min	5.04	8.81	Bordeaux	12.15
					SVC MT MOLLY	
16	14	100 min	25.23	44.06	Central Park	12.38
					ORV SVC	
17	15	30 min	9.46	14.01	Porter Creek II	14.21
18	16	30 min	4.64	11.38	Shoot Down II	14.54
					G/B Creek	
19	17	30 min	9.84	13.66	Fuzzy Top II	15.27
20	18	20 min	5.04	8.81	Bordeaux II	16.00
					MT MOLLY	
21	19	170min	25.23	61.11	Central Park II	16.23
					~~Rock Candy entrance~~	
22				Porter Boat Launch	MTC Tyee Inn	19.13
Total			110.00	283.07		

END LEG 2

Rally Week Northwest • P. O. Box 4254 • Tumwater, WA 98501
(206) 754-9717 • Telex: 329473 (BURGESS SEA) ATT: RWN -587

TOYOTA OLYMPUS PRO RALLY

ATC 10 MTC TYEE	**Distance** 33.14 **Miles**		**Pg** 1
ATC 11 TACOMA	**Time** 60 **Mins.**	**Av. Speed** 33.1 MPH	

DISTANCE ACCUM.	DISTANCE INCRM.	DIRECTION	INFORMATION	Decline Distance
0.00	0.00	BEGIN LEG 2 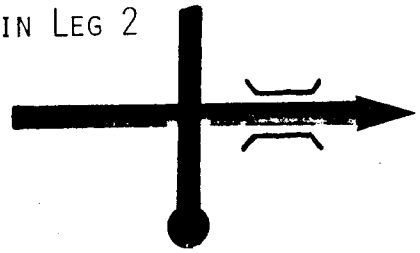 ATC:#10 MTC TYEE 1	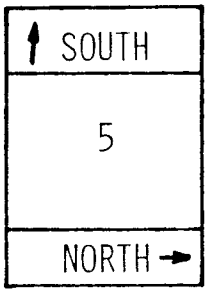 OUT 8.27 	33.14
0.15	0.15	 2	ONTO INTERSTATE 5 NORTH	32.99
6.46	6.31	3	~~EXIT 109 MARTIN WAY ST.MARTINS COLL NEXT RIGHT~~	26.68
13.23	6.77	4	~~EXIT 116 MOUNTS RD EXIT 3/4 MI~~	19.91

Distance to Next Instruction 11.53 **Miles**

TOYOTA OLYMPUS PRO RALLY

ATC 10 MTC TYEE	**Distance** 33.14 **Miles**	**Pg** 2	
ATC 11 TACOMA	**Time** 60 **Mins.**	**Av. Speed** 33.1 MPH	

DISTANCE ACCUM.	DISTANCE INCRM.	DIRECTION	INFORMATION	Decline Distance
24.76	11.53	5	~~EXIT 127~~ ~~EAST PUYALLUP~~ ~~512~~ ~~MT RAINIER~~	8.38
29.11	4.35	6	NORTH 5 SEATTLE	4.03
31.16	2.05	7	509 NORTH CITY CENTER TAKE CITY CENTER EXIT NORTH	1.98
31.91	0.75	8	STRAIGHT AT TRAFFIC SIGNALS	1.23

Distance to Next Instruction 0.21 **Miles**

TOYOTA OLYMPUS PRO RALLY

ATC 10 MTC TYEE	**Distance** 33.14 **Miles**		**Pg** 3
ATC 11 TACOMA	**Time** 60 **Mins.**	**Av. Speed** 33.1	

DISTANCE ACCUM.	DISTANCE INCRM.	DIRECTION	INFORMATION	Decline Distance
32.12	0.21	9 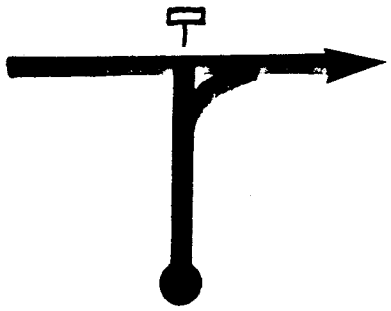	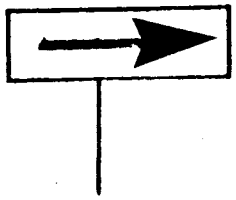	1.02
32.84	0.72	10 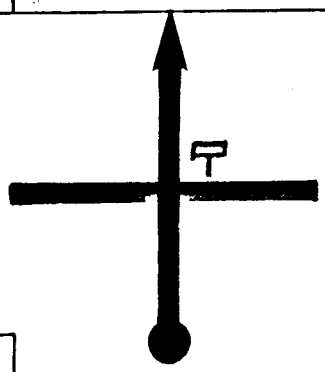	S 12TH ST	0.30
33.13	0.29	11 ATC:11 TACOMA 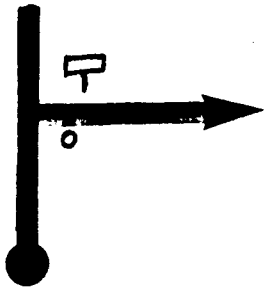	SCHUSTER PKWY S 8TH ST	0.01
33.14	0.01			0.00

Distance to Next Instruction **Miles**

TOYOTA OLYMPUS PRO RALLY

ATC 11 TACOMA CITY HALL	**Distance** 49.04 **Miles**	**Pg** 4	
ATC 12 PORTER CREEK	**Time** 100 **Mins.**	**Av. Speed** 29.7 MPH	

DISTANCE ACCUM.	DISTANCE INCRM.	DIRECTION	INFORMATION	Decline Distance
0.00	0.00	ATC:11 TACOMA CITY HALL  in 9:27 START: SS#9 TACOMA CITY HALL 1.58 MILES 1	DO NOT ENTER 1.58	49.04
0.04	0.04			49.00
0.14	0.10	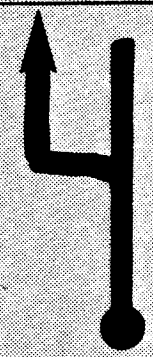 2	1.48	48.90
0.25	0.11	3	1.37	48.79
0.48	0.23	4	1.14	48.56

Distance to Next Instruction 0.13 **Miles**

x

TOYOTA OLYMPUS PRO RALLY

ATC 11 TACOMA CITY HALL	**Distance** 49.04 **Miles**	**Pg** 5	
ATC 12 PORTER CREEK	**Time** 100 **Mins.**	**Av. Speed** 29.7 MPH	

DISTANCE ACCUM.	DISTANCE INCRM.	DIRECTION	INFORMATION	Decline Distance
0.61	0.13	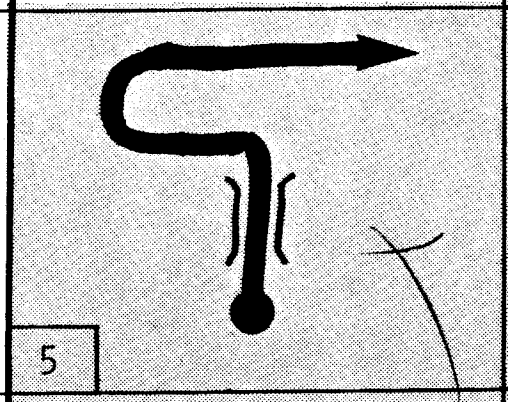 5	1.01	48.43
0.81	0.20	 6	0.81	48.23
0.93	0.12	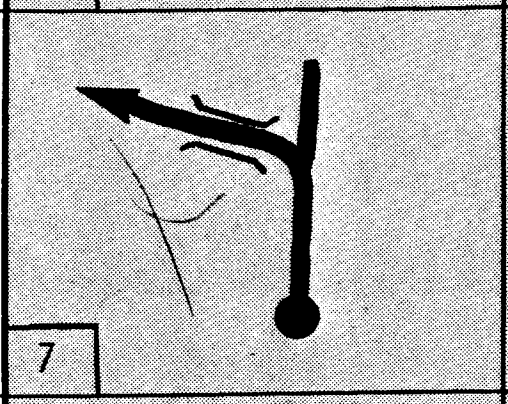 7	! LEFT DOWN RAMP (ROAD FALLS AWAY TO CURB & CEMENT BULK-HEAD) 0.69	48.11
1.11	0.18	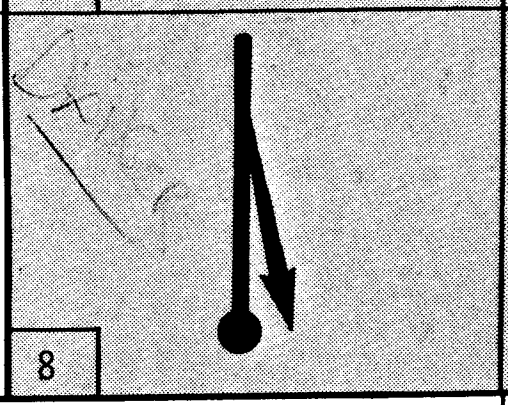 8	!! SHARP ACUTE RIGHT TURN 0.51	47.93

Distance to Next Instruction 0.34 **Miles**

TOYOTA OLYMPUS PRO RALLY

ATC 11 TACOMA CITY HALL	**Distance** 49.04 **Miles**	**Pg** 6	
ATC 12 PORTER CREEK	**Time** 100 **Mins.**	**Av. Speed** 29.7 MPH	

DISTANCE ACCUM.	DISTANCE INCRM.	DIRECTION	INFORMATION	Decline Distance
1.45	0.34	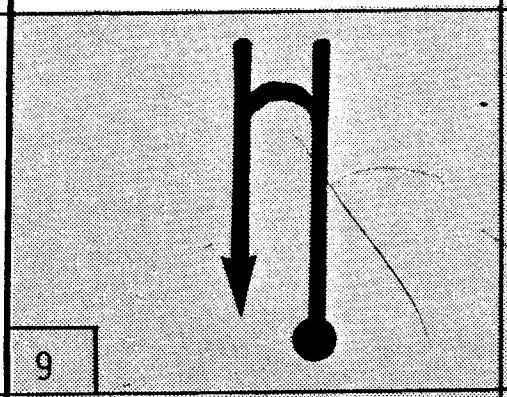 9	 0.17	47.59
1.62	0.17	END SS# 11 TACOMA CITY HALL 10	SPEED LIMIT 25 0.00	47.42
1.76	0.14	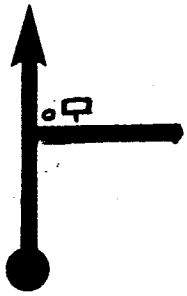 11	S 7TH ST	47.28
1.86	0.10	12	STRAIGHT THRU SIGNALS NEXT 1.30 MILES	47.18

Distance to Next Instruction 1.41 **Miles**

TOYOTA OLYMPUS PRO RALLY

ATC 11 TACOMA CITY HALL	**Distance** 49.04 **Miles**	**Pg** 7	
ATC 12 PORTER CREEK	**Time** 100 **Mins.**	**Av. Speed** 29.7 MPH	

DISTANCE ACCUM.	DISTANCE INCRM.	DIRECTION	INFORMATION	Decline Distance
3.27	1.41	13	5 SOUTH SOUTH 5 OLYMPIA ↓ PORTLAND ↓ ONTO I-5 SOUTH BOUND	45.77
26.71	23.44	14	~~EXIT 109~~ ~~5 LACEY~~ ~~OLYMPIA~~ ~~1 MILE~~	22.33
31.34	4.63	15	~~EXIT 105 A~~ ~~STATE~~ ~~CAPITOL~~ ~~NEXT RIGHT~~	17.70
32.72	1.38	16 	EXIT 104 101 ABERDEEN PT ANGELES ↗	16.32

Distance to Next Instruction 1.69 **Miles**

TOYOTA OLYMPUS PRO RALLY

ATC 11 TACOMA CITY HALL	**Distance** 49.04 **Miles**	**Pg** 8	
ATC 12 PORTER CREEK	**Time** 100 **Mins.**	**Av. Speed** 29.7 MPH	

DISTANCE ACCUM.	DISTANCE INCRM.	DIRECTION	INFORMATION	Decline Distance
34.41	1.69	17	~~BLACK LAKE BLVD~~ ~~WEST OLYMPIA~~ ↗	14.63
38.53	4.12	18	ABERDEEN MONTESANO OCEAN BEACHES	10.51
48.56	10.03	19 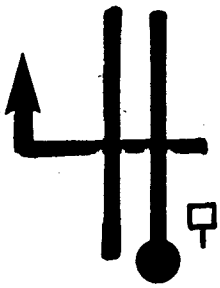	ORV SPORTS PARK ←	0.48
48.72	0.16	20 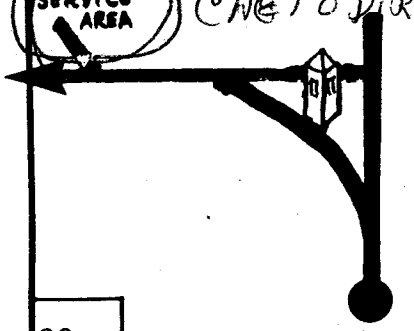 CNG TO DIRT TIRES	END PAVEMENT	0.32

Distance to Next Instruction **Miles**

TOYOTA OLYMPUS PRO RALLY

ATC 11 TACOMA CITY HALL	**Distance** 49.04 **Miles**	**Pg** 9	
ATC 12 PORTER CREEK	**Time** 100 **Mins.**	**Av. Speed** 29.7MPH	

DISTANCE ACCUM.	DISTANCE INCRM.	DIRECTION	INFORMATION	Decline Distance
48.91	0.19	 21		0.13
49.04	0.13	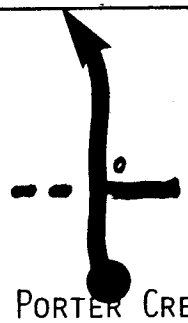 ATC:12 PORTER CREEK 22	 11:13	0.00

Distance to Next Instruction **Miles**

TOYOTA OLYMPUS PRO RALLY

ATC 12 PORTER CREEK	**Distance** 14.01 **Miles**	**Pg** 10	
ATC 13 SHOOT DOWN	**Time** 30 **Mins.**	**Av. Speed** 28.0 MPH	

DISTANCE ACCUM.	DISTANCE INCRM.	DIRECTION	INFORMATION	Decline Distance
0.00 ↓ 0.03	0.00 ↓ 0.03	ATC: 12 PORTER CREEK START: SS #10 PORTER CREEK 1 9.46 MILES	11/13 9.46	14.01 ↓ 13.98
0.55	0.52	2	HAIR PIN RIGHT 8.94	13.46
0.86	0.31	3	UPHILL 8.63	13.15
1.45	0.59	4	KEEP LEFT AT CREST 8.04	12.56

Distance to Next Instruction 0.16 **Miles**

TOYOTA OLYMPUS PRO RALLY

ATC 12 PORTER CREEK	**Distance** 14.01 **Miles**	**Pg** 11	
ATC 13 SHOOT DOWN	**Time** 30 **Mins.**	**Av. Speed** 28.0 MPH	

DISTANCE ACCUM.	DISTANCE INCRM.	DIRECTION	INFORMATION	Decline Distance
1.61	0.16	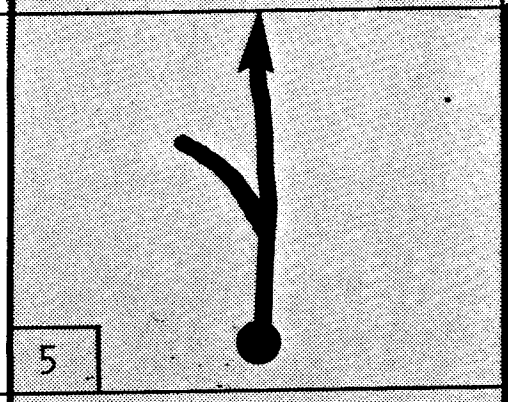 5	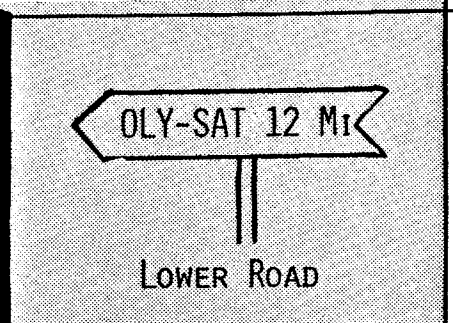 7.88	12.40
3.06	1.45	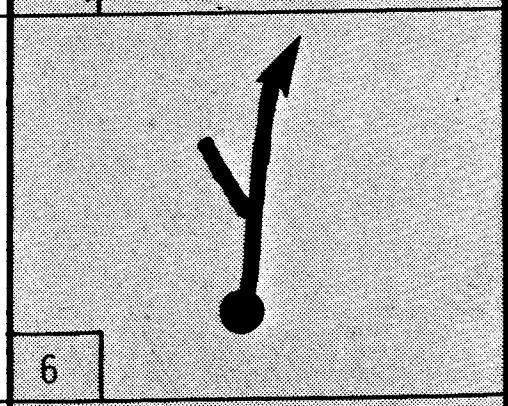 6	6.43	10.95
3.28	0.22	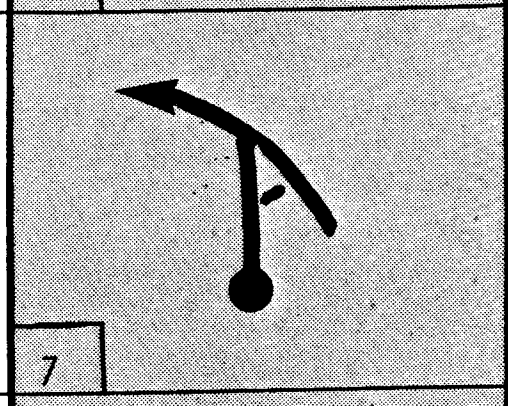 7	6.21	10.73
4.10	0.82	 8	5.39	9.91

Distance to Next Instruction 0.89 **Miles**

TOYOTA OLYMPUS PRO RALLY

ATC 12	PORTER CREEK	**Distance** 14.01 **Miles**	**Pg** 12
ATC 13	SHOOT DOWN	**Time** 30 **Mins.**	**Av. Speed** 28.0 MPH

DISTANCE ACCUM.	DISTANCE INCRM.	DIRECTION	INFORMATION	Decline Distance
4.99	0.89	9 	4.50	9.02
5.09	0.10	10	4.40	8.92
5.74	0.65	11	3.75	8.27
6.20	0.46	12	Keep Straight 3.29	7.81

Distance to Next Instruction 0.43 **Miles**

TOYOTA OLYMPUS PRO RALLY

ATC 12	PORTER CREEK	**Distance** 14.01 **Miles**	**Pg** 13
ATC 13	SHOOT DOWN	**Time** 30 **Mins.**	**Av. Speed** 28.0 MPH

DISTANCE ACCUM.	DISTANCE INCRM.	DIRECTION	INFORMATION	Decline Distance
6.63	0.43	13	2.86	7.38
7.53	0.90	14	BLIND STEER LEFT EXPOSURE STRAIGHT AHEAD 1.96	6.48
8.18	0.65	15	1.31	5.83
8.77	0.59	16	A 2000 COMES UP QUICK 0.72	5.24

Distance to Next Instruction 0.42 **Miles**

TOYOTA OLYMPUS PRO RALLY

ATC 12 PORTER CREEK	**Distance** 14.01 **Miles**	**Pg** 14	
ATC 13 SHOOT DOWN	**Time** 30 **Mins.**	**Av. Speed** 28.0 MPH	

DISTANCE ACCUM.	DISTANCE INCRM.	DIRECTION	INFORMATION	Decline Distance
9.19	0.42	17 	EXPOSURE ON LEFT 0.30	4.82
9.35	0.16	18	CONCRETE BRIDGE 0.14	4.66
9.49	0.14	19 END SS #10 PORTER CREEK	0.00	4.52
9.65	0.16	20	STOP	4.36

Distance to Next Instruction 0.09 **Miles**

TOYOTA OLYMPUS PRO RALLY

ATC 12 PORTER CREEK	Distance 14.01 Miles	Pg 15
ATC 13 SHOOT DOWN	Time 30 Mins.	Av. Speed 28.0 MPH

DISTANCE ACCUM.	DISTANCE INCRM.	DIRECTION	INFORMATION	Decline Distance
9.74	0.09	21 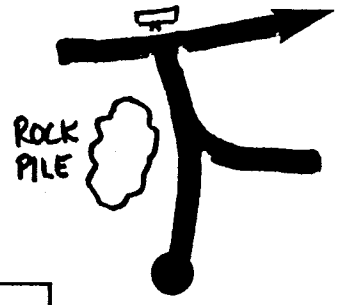	~~PORTER CREEK CAMP~~	4.27
10.53	0.79	22	C L I N E	3.48
11.15	0.62	23 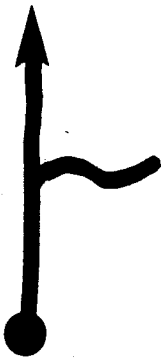		2.86
13.56	2.41	24 		0.45

Distance to Next Instruction 0.45 Miles

TOYOTA OLYMPUS PRO RALLY

ATC 12 PORTER CREEK	**Distance** 14.01 **Miles**		**Pg** 16
ATC 13 SHOOT DOWN	**Time** 30 **Mins.**	**Av. Speed** 28.0 MPH	

DISTANCE ACCUM.	DISTANCE INCRM.	DIRECTION	INFORMATION	Decline Distance
14.01	0.45	ATC #13 SHOOT DOWN 25	11:46	0.00

Distance to Next Instruction **Miles**

TOYOTA OLYMPUS PRO RALLY

ATC 13 SHOOT DOWN	**Distance** 11.38 **Miles**	**Pg** 17	
ATC 14 FUZZY TOP	**Time** 30 **Mins.**	**Av. Speed** 22.7 MPH	

DISTANCE ACCUM.	DISTANCE INCRM.	DIRECTION	INFORMATION	Decline Distance
0.00	0.00	ATC:# 13 SHOOT DOWN		11.38
0.04	0.04	START SS#11 SHOOT DOWN 4.64 MILES 11:46		11.34
0.10	0.06	1	4.58	11.28
0.29	0.19	2	4.39	11.09
0.53	0.24	3	4.15	10.85
1.40	0.87	4	ROUGH ROAD 3.28	9.98

Distance to Next Instruction 0.98 **Miles**

TOYOTA OLYMPUS PRO RALLY

ATC 13 SHOOT DOWN	**Distance** 11.38 **Miles**	**Pg** 18	
ATC 14 FUZZY TOP	**Time** 30 **Mins.**	**Av. Speed** 22.7 MPH	

DISTANCE ACCUM.	DISTANCE INCRM.	DIRECTION	INFORMATION	Decline Distance
2.38	0.98	5	2.30	9.00
2.55	0.17	6	2.13	8.83
2.90	0.35	7	1.78	8.48
3.18	0.28	8	1.50	8.20

Distance to Next Instruction 0.61 **Miles**

TOYOTA OLYMPUS PRO RALLY

ATC 13 SHOOT DOWN	**Distance** 11.38 **Miles**	**Pg** 19	
ATC 14 FUZZY TOP	**Time** 30 **Mins.**	**Av. Speed** 22.7 MPH	

DISTANCE ACCUM.	DISTANCE INCRM.	DIRECTION	INFORMATION	Decline Distance
3.79	0.61	9 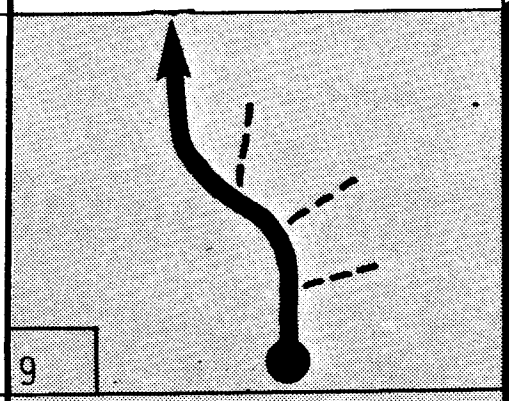	0.89	7.59
4.68	0.89	10 END SS# 11 SHOOT DOWN	 0.00	6.70
4.83	0.15	11	STOP	6.55
4.95	0.12	12 	BEGIN PAVEMENT	6.43

Distance to Next Instruction 1.93 **Miles**

TOYOTA OLYMPUS PRO RALLY

ATC 13 SHOOT DOWN	**Distance** 11.38 **Miles**	**Pg** 20	
ATC 14 FUZZY TOP	**Time** 30 **Mins.**	**Av. Speed** 22.7 MPH	

DISTANCE ACCUM.	DISTANCE INCRM.	DIRECTION	INFORMATION	Decline Distance
6.88	1.93	13	Svc Gibson Creek	4.50
9.41	2.53	14	← CAPITOL FOREST END PAVEMENT	1.97
10.94 ↓ 11.01	1.53 ↓ 0.07	15	BEGIN PAVEMENT END PAVEMENT	0.44 ↓ 0.37
11.38	0.37	16 ATC # 14 FUZZY TOP		0.00

Distance to Next Instruction **Miles**

TOYOTA OLYMPUS PRO RALLY

ATC 14 FUZZY TOP	**Distance** 13.66 **Miles**	**Pg** 21	
ATC 15 BORDEAUX	**Time** 30 **Mins.**	**Av. Speed** 27.3	

DISTANCE ACCUM.	DISTANCE INCRM.	DIRECTION	INFORMATION	Decline Distance
0.00	0.00	ATC: 14 FUZZY TOP 12:23 START SS#12 FUZZY TOP 1 9.84 MILES	9.81	13.66
0.03	0.03			13.63
3.13	3.10	2	6.71	10.53
3.27	0.14	3	6.57	10.39
4.68	1.41	4	EXPOSURE ON RIGHT 5.16	8.98

Distance to Next Instruction 0.80 **Miles**

TOYOTA OLYMPUS PRO RALLY

ATC 14 FUZZY TOP	**Distance** 13.66 **Miles**	**Pg** 22	
ATC 15 BORDEAUX	**Time** 30 **Mins.**	**Av. Speed** 27.3 MPH	

DISTANCE ACCUM.	DISTANCE INCRM.	DIRECTION	INFORMATION	Decline Distance
5.48	0.80	5	4.36	8.18
7.11	1.63	6	C 3 1 0 0 DOWNHILL 2.73	6.55
7.40	0.29	7	! EXPOSURE LEFT 2.44	6.26
8.89	1.49	8	CAUTION: MOTORCYCLE TRAIL CROSSING 0.95	4.77

Distance to Next Instruction 0.50 **Miles**

TOYOTA OLYMPUS PRO RALLY

ATC 14 FUZZY TOP	**Distance** 13.66 **Miles**	**Pg** 23	
ATC 15 BORDEAUX	**Time** 30 **Mins.**	**Av. Speed** 27.3 MPH	

DISTANCE ACCUM.	DISTANCE INCRM.	DIRECTION	INFORMATION	Decline Distance
9.39	0.50	 9	LOOSE SURFACE GRAVEL FOR 0.55 MILES - SEVERE WASHBOARD 0.45	4.27
9.84	0.45	END SS# 12 FUZZY TOP 10	0.00	3.82
9.96	0.12	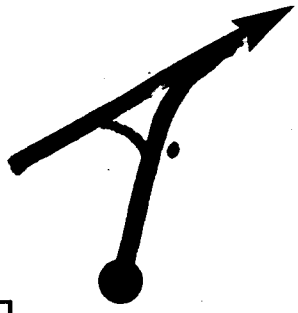 11	STOP	3.70
11.54 ↓ 11.59	1.58 ↓ 0.05	12	BEGIN PAVEMENT Sue Sherman Camp Grand END PAVEMENT	2.12 ↓ 2.07

Distance to Next Instruction 0.43 **Miles**

TOYOTA OLYMPUS PRO RALLY

ATC 14 FUZZY TOP	**Distance** 13.66 **Miles**	**Pg** 24	
ATC 15 BORDEAUX	**Time** 30 **Mins.**	**Av. Speed** 27.3 MPH	

DISTANCE ACCUM.	DISTANCE INCRM.	DIRECTION	INFORMATION	Decline Distance
12.02	0.43	 13	BEGIN PAVEMENT	1.64
13.58 ↓ 13.66	1.56 ↓ 0.08	ATC:15 BORDEAUX 14	1256 END PAVEMENT	0.08 ↓ 0.00
		1226 30 1256		

Distance to Next Instruction **Miles**

TOYOTA OLYMPUS PRO RALLY

ATC 15 BORDEAUX	**Distance** 8.81 **Miles**	**Pg** 25	
ATC 16 CENTRAL PARK	**Time** 20 **Mins.**	**Av. Speed** 26.6	

DISTANCE ACCUM.	DISTANCE INCRM.	DIRECTION	INFORMATION	Decline Distance
0.00	0.00	ATC: 15 BORDEAUX START SS# 13 BORDEAUX 5.04 MILES 1	5.04	8.81
0.04	0.04			8.77
0.40	0.36	2	4.68	8.41
0.83	0.43	3	4.25	7.98
1.55	0.72	4	3.53	7.26

Distance to Next Instruction 0.20 **Miles**

TOYOTA OLYMPUS PRO RALLY

ATC 15 BORDEAUX	**Distance** 8.81 **Miles**	**Pg** 26	
ATC 16 CENTRAL PARK	**Time** 20 **Mins.**	**Av. Speed** 26.6 MPH	

DISTANCE ACCUM.	DISTANCE INCRM.	DIRECTION	INFORMATION	Decline Distance
1.75	0.20	 5	3.33	7.06
2.26	0.51	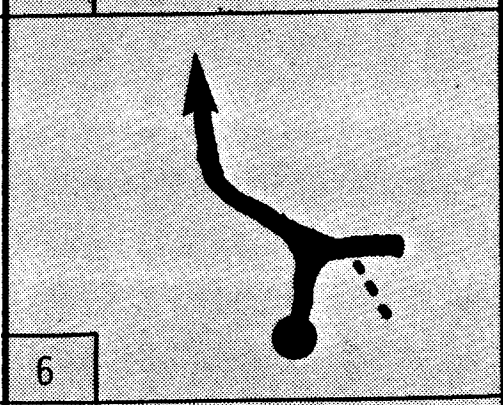 6	! BLIND CREST Down Loose Careful 2.82	6.55
3.42	1.16	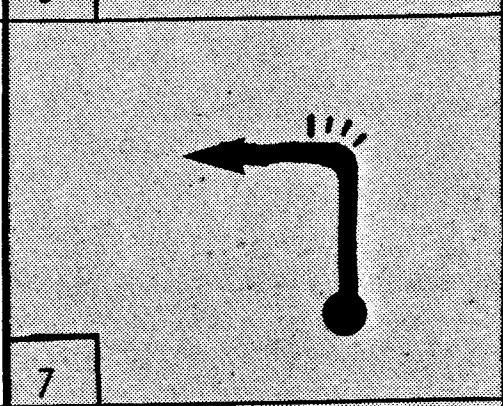 7	! SLIGHT EXPOSURE 1.66	5.39
~~3.62~~ 3.68	0.26	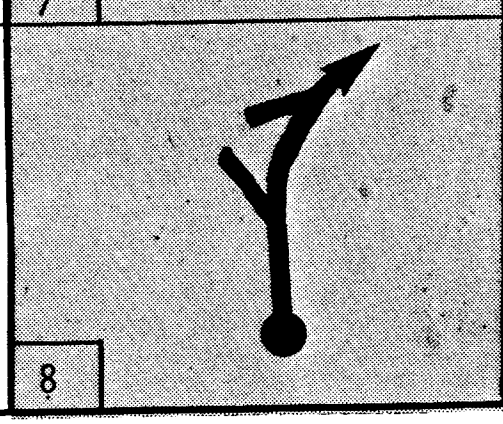 8	1.30	5.13
3.78	0.10			5.03

Distance to Next Instruction 0.62 **Miles**

TOYOTA OLYMPUS PRO RALLY

ATC 15 BORDEAUX	**Distance** 8.81 **Miles**		Pg 27
ATC 16 CENTRAL PARK	**Time** 20 **Mins.**	**Av. Speed** 26.6 MPH	

DISTANCE ACCUM.	DISTANCE INCRM.	DIRECTION	INFORMATION	Decline Distance
4.40 ↓ 4.50	0.62 ↓ 0.10	 9	HAIR PIN RIGHT 0.58	4.41 ↓ 4.31
5.08	0.58	END SS# 13 BORDEAUX 10	0.00	3.73
5.23 ↓ 5.33	0.15 ↓ 0.10	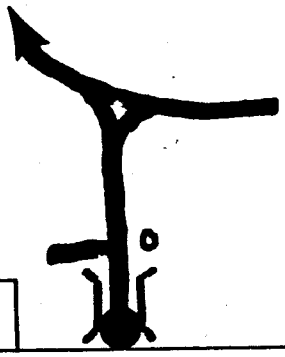 11	STOP	3.58 ↓ 3.48
5.42 ↓ 5.48	0.09 ↓ 0.06	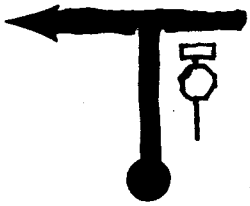 12	BEGIN PAVEMENT WADDELL CRK RD SW STOP	3.39 ↓ 3.33

Distance to Next Instruction 1.35 **Miles**

TOYOTA OLYMPUS PRO RALLY

ATC 15 BORDEAUX	**Distance** 8.81 **Miles**		**Pg** 28
ATC 16 CENTRAL PARK	**Time** 20 **Mins.**	**Av. Speed** 26.6 MPH	

DISTANCE ACCUM.	DISTANCE INCRM.	DIRECTION	INFORMATION	Decline Distance
6.83	1.35	13 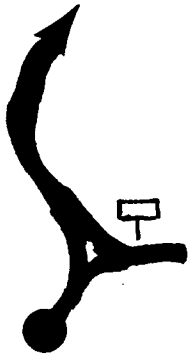	~~NOSCHKA RD SW~~ END PAVEMENT	1.98
7.15	0.32	14 		1.66
7.77	0.62	15 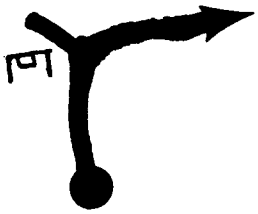	MT MOLLY ORV CAMP	1.04
7.88	0.11	16		0.93

Distance to Next Instruction 0.93 **Miles**

TOYOTA OLYMPUS PRO RALLY

ATC 15	BORDEAUX	**Distance** 8.81 **Miles**	**Pg** 29
ATC 16	CENTRAL PARK	**Time** 20 **Mins.**	**Av. Speed** 26.6 MPH

DISTANCE ACCUM.	DISTANCE INCRM.	DIRECTION	INFORMATION	Decline Distance
8.81	0.93	ATC: 16 CENTRAL PARK 17	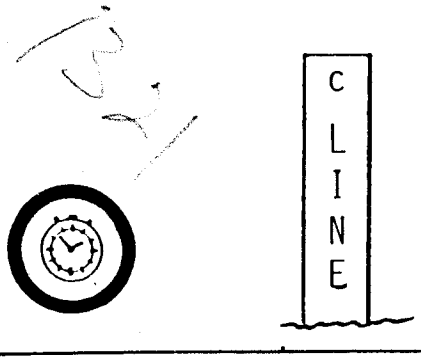	0.00

Distance to Next Instruction **Miles**

TOYOTA OLYMPUS PRO RALLY

ATC 16 CENTRAL PARK	**Distance** 44.06 **Miles**		**Pg** 30
ATC 17 PORTER CREEK II	**Time** 100 **Mins.**	**Av. Speed** 26.4	

DISTANCE ACCUM.	DISTANCE INCRM.	DIRECTION	INFORMATION	Decline Distance
0.00 ↓ 0.07	0.00 ↓ 0.07	ATC:16 CENTRAL PARK START SS#:14 CENTRAL PARK 1 25.23 MILES	25.23	44.06 ↓ 43.99
2.14	2.07	2	23.16	41.92
4.21	2.07	3	!! ROCK CRUSHER ROUGH 23.09	39.85
4.83	0.62	4 BAD HOLE INSIDE	<WEDEKIND CAMP 1.6 MI PORTER 11.9 MI CAPITOL PEAK 2.5 MI> 20.47	39.23

Distance to Next Instruction 2.50 **Miles**

TOYOTA OLYMPUS PRO RALLY

ATC 16 CENTRAL PARK	**Distance** 44.06 **Miles**	**Pg** 31	
ATC 17 PORTER CREEK II	**Time** 100 **Mins.**	**Av. Speed** 26.4	

DISTANCE ACCUM.	DISTANCE INCRM.	DIRECTION	INFORMATION	Decline Distance
7.33	2.50	5 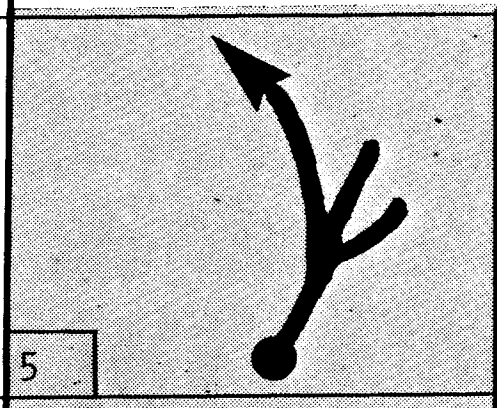	Loose Keep LEFT 17.97	36.73
8.19	0.86	6 	Keep STRAIT 17.11	35.87
8.34	0.15	7 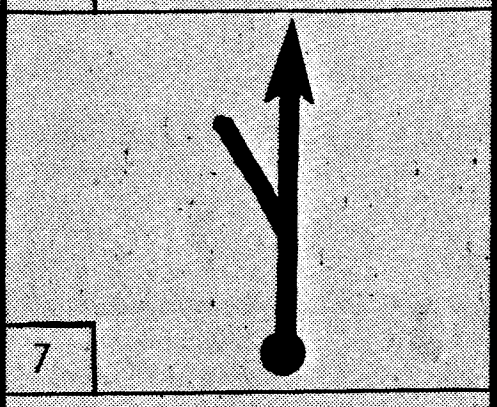	16.96	35.72
8.82	0.48	8 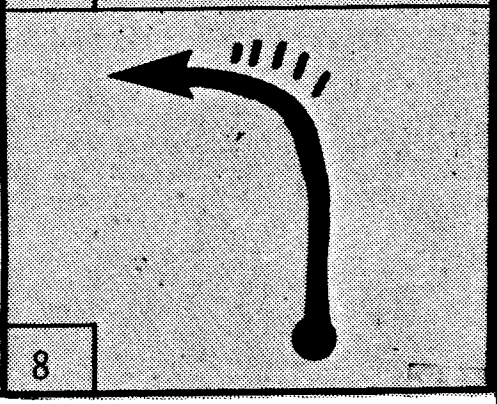	!! EXPOSURE 16.48	35.24

Distance to Next Instruction 1.13 **Miles**

TOYOTA OLYMPUS PRO RALLY

ATC 16 CENTRAL PARK	**Distance** 44.06 **Miles**		**Pg** 32
ATC 17 PORTER CREEK II	**Time** 100 **Mins.**	**Av. Speed** 26.4	

DISTANCE ACCUM.	DISTANCE INCRM.	DIRECTION	INFORMATION	Decline Distance
8.99	0.17	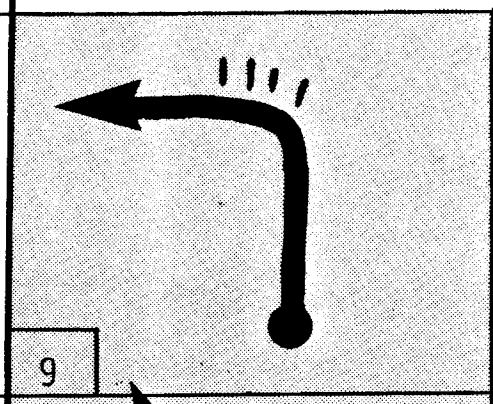 9	EXPOSURE Loose Down 16.31	35.07
10.12 ↓ 10.21	1.13 ↓ 0.09	 10	HOLE CUT IN ROAD 15.09	33.94 ↓ 33.85
11.16	0.95	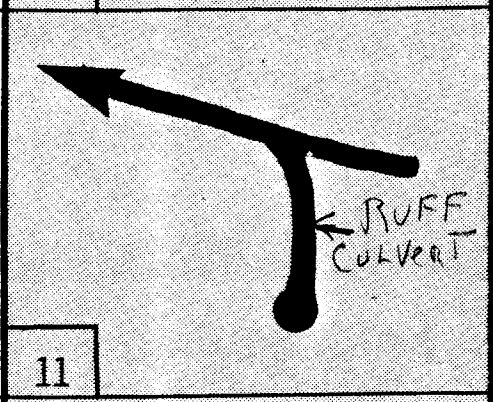 11	14.14	32.90
11.98	0.82	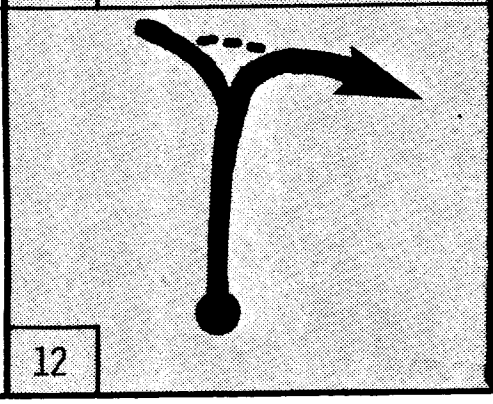 12	13.32	32.08

Distance to Next Instruction 1.09 **Miles**

TOYOTA OLYMPUS PRO RALLY

ATC 16 CENTRAL PARK	**Distance** 44.06 **Miles**		**Pg** 33
ATC 17 PORTER CREEK II	**Time** 100 **Mins.**	**Av. Speed** 26.4	

DISTANCE ACCUM.	DISTANCE INCRM.	DIRECTION	INFORMATION	Decline Distance
13.07 ↓ 13.17	1.09 ↓ 0.10	13	! ROUGH 12.13	30.99 ↓ 30.89
13.44	0.27	14	! ROUGH 11.86	30.62
13.56	0.12	15	! ROUGH 11.74	30.50
13.69	0.13	16	! Bump ROUGH 11.61	30.37

Distance to Next Instruction 0.16 **Miles**

TOYOTA OLYMPUS PRO RALLY

ATC 16 CENTRAL PARK	**Distance** 44.06 **Miles**		**Pg** 34
ATC 17 PORTER CREEK II	**Time** 100 **Mins.**	**Av. Speed** 26.4	

DISTANCE ACCUM.	DISTANCE INCRM.	DIRECTION	INFORMATION	Decline Distance
13.85	0.16	17	BAD H.P. 11.45	30.21
22.14	8.29	 18	DOWN 1/8 AFTER RT 3.16	21.92
24.78	2.64	 19	! EXPOSURE ON LEFT 0.52	19.28
25.30	0.52	END SS# 14 CENTRAL PARK 20	0.00	18.76

Distance to Next Instruction 0.15 **Miles**

TOYOTA OLYMPUS PRO RALLY

ATC 16 CENTRAL PARK	**Distance** 44.06 **Miles**		**Pg** 35
ATC 17 PORTER CREEK II	**Time** 100 **Mins.**	**Av. Speed** 26.4	

DISTANCE ACCUM.	DISTANCE INCRM.	DIRECTION	INFORMATION	Decline Distance
25.45	0.15	21	STOP BEGIN "QUIET ZONE"	18.61
26.08 ↓ 26.18	0.63 ↓ 0.10	22	END "QUIET ZONE"	17.98 ↓ 17.88
26.89	0.17	23 		17.17
27.28	0.39	24 		16.78

Distance to Next Instruction 0.16 **Miles**

TOYOTA OLYMPUS PRO RALLY

ATC 16 CENTRAL PARK	**Distance** 44.06 **Miles**		**Pg** 36
ATC 17 PORTER CREEK II	**Time** 100 **Mins.**	**Av. Speed** 26.4	

DISTANCE ACCUM.	DISTANCE INCRM.	DIRECTION	INFORMATION	Decline Distance
27.44	0.16	25	BEGIN PAVEMENT & "QUIET ZONE"	16.62
30.21	2.77	26 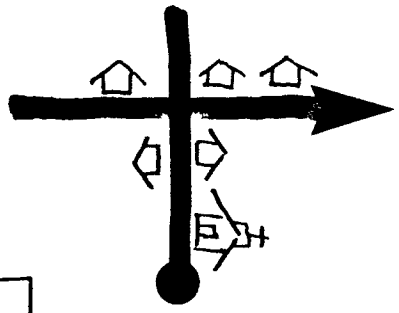		13.85
30.34	0.13	27 	END "QUIET ZONE"	13.72
32.06	0.09	28 		12.00

Distance to Next Instruction 7.85 **Miles**

TOYOTA OLYMPUS PRO RALLY

ATC 16 CENTRAL PARK	**Distance** 44.06 **Miles**		**Pg** 37
ATC 17 PORTER CREEK II	**Time** 100 **Mins.**	**Av. Speed** 26.4	

DISTANCE ACCUM.	DISTANCE INCRM.	DIRECTION	INFORMATION	Decline Distance
39.91	7.85	29		4.15
41.81	1.90	30 		2.25
43.59	1.78	31 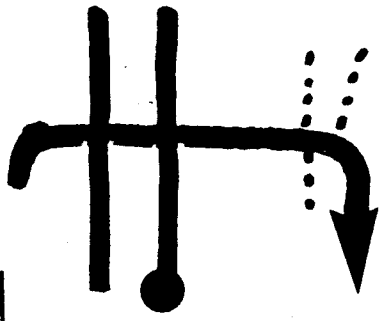		0.47
43.74	0.15	32 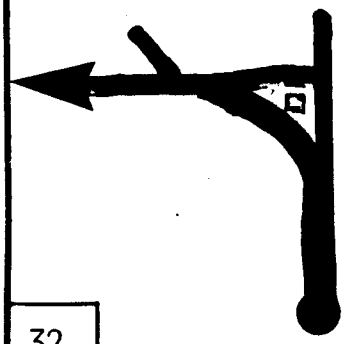	 TICKET BOOTH	0.32

Distance to Next Instruction 0.19 **Miles**

TOYOTA OLYMPUS PRO RALLY

ATC 16 CENTRAL PARK	**Distance** 44.06 **Miles**		**Pg** 38
ATC 17 PORTER CREEK II	**Time** 100 **Mins.**	**Av. Speed** 26.4	

DISTANCE ACCUM.	DISTANCE INCRM.	DIRECTION	INFORMATION	Decline Distance
43.93	0.19	 33		0.13
44.06	0.13	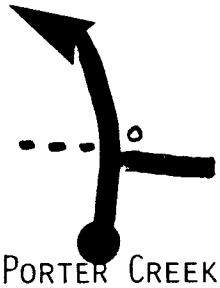 ATC:17 PORTER CREEK II 34		0.00

Distance to Next Instruction **Miles**

TOYOTA OLYMPUS PRO RALLY

ATC 17 PORTER CREEK II	**Distance** 14.01 **Miles**	**Pg** 39
ATC 18 SHOOT DOWN II	**Time** 30 **Mins.**	**Av. Speed** 28.0 MPH

DISTANCE ACCUM.	DISTANCE INCRM.	DIRECTION	INFORMATION	Decline Distance
0.00	0.00	ATC: 17 PORTER CREEK START: SS # 15 PORTER CREEK 1 9.46 MILES	9.46	14.01
0.03	0.03			13.98
0.55	0.52	2	HAIR PIN RIGHT 8.94	13.46
0.86	0.31	3	UPHILL 8.63	13.15
1.45	0.59	4	KEEP LEFT AT CREST 8.04	12.56

Distance to Next Instruction 0.16 **Miles**

TOYOTA OLYMPUS PRO RALLY

ATC 17 PORTER CREEK II	**Distance** 14.01 **Miles**	**Pg** 40	
ATC 18 SHOOT DOWN II	**Time** 30 **Mins.**	**Av. Speed** 28.0 MPH	

DISTANCE ACCUM.	DISTANCE INCRM.	DIRECTION	INFORMATION	Decline Distance
1.61	0.16	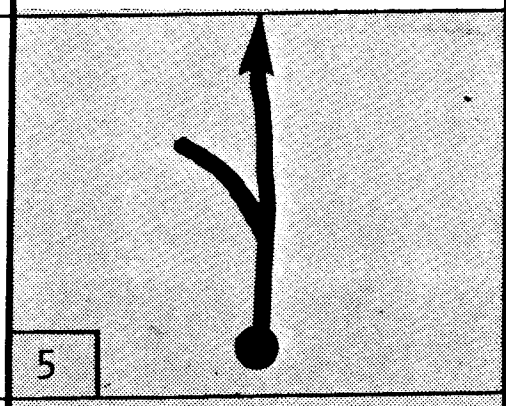 5	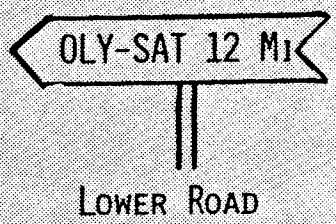 7.88	12.40
3.06	1.45	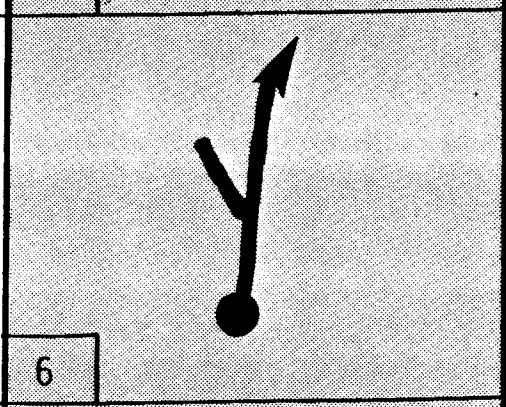 6	6.43	10.95
3.28	0.22	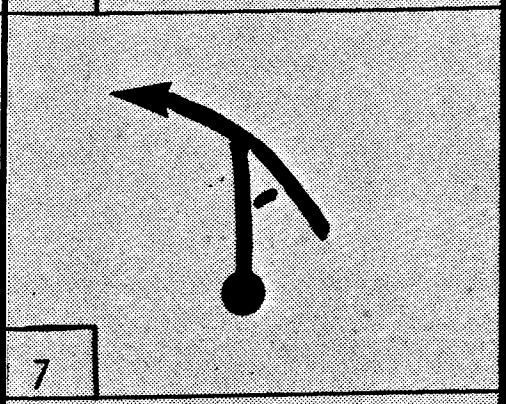 7	6.21	10.73
4.10	0.82	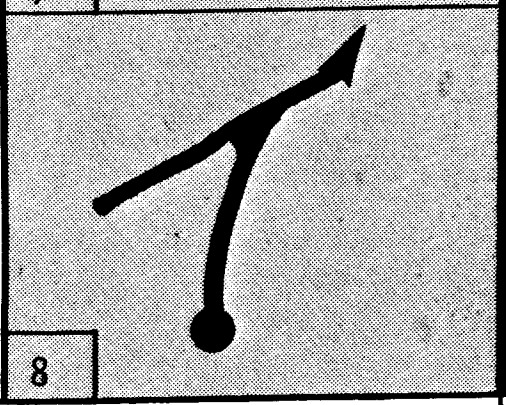 8	5.39	9.91

Distance to Next Instruction 0.89 **Miles**

TOYOTA OLYMPUS PRO RALLY

ATC 17	PORTER CREEK II	**Distance** 14.01 **Miles**	**Pg** 41
ATC 18	SHOOT DOWN II	**Time** 30 **Mins.**	**Av. Speed** 28.0 MPH

DISTANCE ACCUM.	DISTANCE INCRM.	DIRECTION	INFORMATION	Decline Distance
4.99	0.89	 9	4.50	9.02
5.09	0.10	 10	4.40	8.92
5.74	0.65	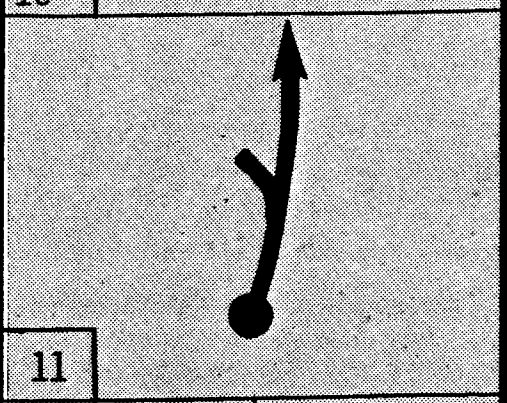 11	3.75	8.27
6.20	0.46	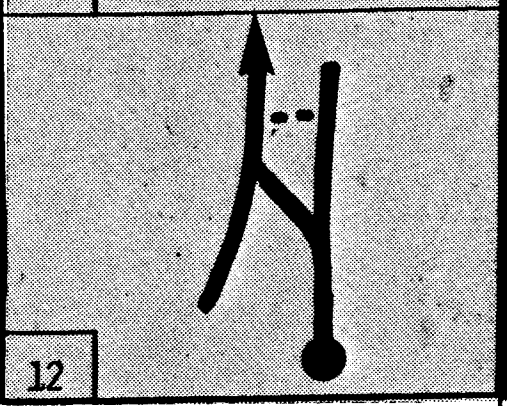 12	Keep STRAIT 3.29	7.81

Distance to Next Instruction 0.43 **Miles**

TOYOTA OLYMPUS PRO RALLY

ATC 17 PORTER CREEK II	**Distance** 14.01 **Miles**	**Pg** 42	
ATC 18 SHOOT DOWN II	**Time** 30 **Mins.**	**Av. Speed** 28.0 MPH	

DISTANCE ACCUM.	DISTANCE INCRM.	DIRECTION	INFORMATION	Decline Distance
6.63	0.43	 13	2.86	7.38
7.53	0.90	14	! BLIND STEER LEFT EXPOSURE STRAIGHT AHEAD 1.96	6.48
8.18	0.65	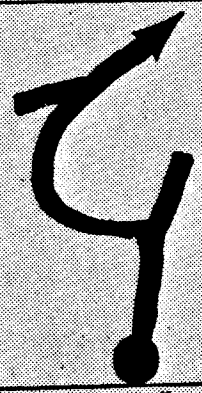 15	1.31	5.83
8.77	0.59	 16	A 2000 ! COMES UP QUICK 0.72	5.24

Distance to Next Instruction 0.42 **Miles**

TOYOTA OLYMPUS PRO RALLY

ATC 17 PORTER CREEK II	**Distance** 14.01 **Miles**		**Pg** 43
ATC 18 SHOOT DOWN II	**Time** 30 **Mins.**	**Av. Speed** 28.0 MPH	

DISTANCE ACCUM.	DISTANCE INCRM.	DIRECTION	INFORMATION	Decline Distance
9.19	0.42	17	EXPOSURE ON LEFT 0.30	4.82
9.35	0.16	18	CONCRETE BRIDGE 0.14	4.66
9.49	0.14	END SS #15 PORTER CREEK 19	0.00	4.52
9.65	0.16	20	STOP	4.36

Distance to Next Instruction 0.09 **Miles**

TOYOTA OLYMPUS PRO RALLY

ATC 17 PORTER CREEK II	**Distance** 14.01 **Miles**	**Pg** 44	
ATC 18 SHOOT DOWN II	**Time** 30 **Mins.**	**Av. Speed** 28.0 MPH	

DISTANCE ACCUM.	DISTANCE INCRM.	DIRECTION	INFORMATION	Decline Distance
9.74	0.09	21 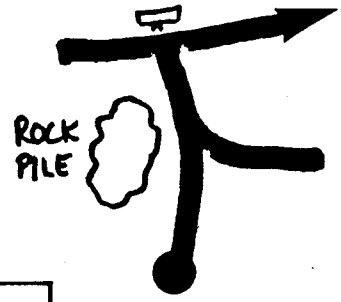	~~PORTER CREEK CAMP~~	4.27
10.53	0.79	22	C L I N E	3.48
11.15	0.62	23		2.86
13.56	2.41	24 		0.45

Distance to Next Instruction 0.45 **Miles**

TOYOTA OLYMPUS PRO RALLY

ATC 17	PORTER CREEK II	**Distance** 14.01 **Miles**	**Pg** 45
ATC 18	SHOOT DOWN II	**Time** 30 **Mins.**	**Av. Speed** 28.0 MPH

DISTANCE ACCUM.	DISTANCE INCRM.	DIRECTION	INFORMATION	Decline Distance
14.01	0.45	ATC # 18 SHOOT DOWN II 25		0.00
			1533 30 1503	

Distance to Next Instruction **Miles**

TOYOTA OLYMPUS PRO RALLY

ATC 18 SHOOT DOWN II	Distance 11.38 Miles	Pg 46	
ATC 19 FUZZY TOP II	Time 30 Mins.	Av. Speed 22.7 MPH	

DISTANCE ACCUM.	DISTANCE INCRM.	DIRECTION	INFORMATION	Decline Distance
0.00 ↓ 0.04 ↓ 0.10	0.00 ↓ 0.04 ↓ 0.06	ATC:# 18 SHOOT DOWN START SS#16 SHOOT DOWN 4.64 MILES 1	in 15:37 4.58	11.38 ↓ 11.34 ↓ 11.28
0.29	0.19	2	4.39	11.09
0.53	0.24	3	4.15	10.85
1.40	0.87	4	ROUGH ROAD 3.28	9.98

Distance to Next Instruction 0.98 Miles

TOYOTA OLYMPUS PRO RALLY

ATC 18 SHOOT DOWN II	**Distance** 11.38 **Miles**	**Pg** 47	
ATC 19 FUZZY TOP II	**Time** 30 **Mins.**	**Av. Speed** 22.7 MPH	

DISTANCE ACCUM.	DISTANCE INCRM.	DIRECTION	INFORMATION	Decline Distance
2.38	0.98	5 	2.30	9.00
2.55	0.17	6	2.13	8.83
2.90	0.35	7	1.78	8.48
3.18	0.28	8	1.50	8.20

Distance to Next Instruction 0.61 **Miles**

TOYOTA OLYMPUS PRO RALLY

ATC 18 SHOOT DOWN II	Distance 11.38 Miles		Pg 48
ATC 19 FUZZY TOP II	Time 30 Mins.	Av. Speed 22.7 MPH	

DISTANCE ACCUM.	DISTANCE INCRM.	DIRECTION	INFORMATION	Decline Distance
3.79	0.61	9 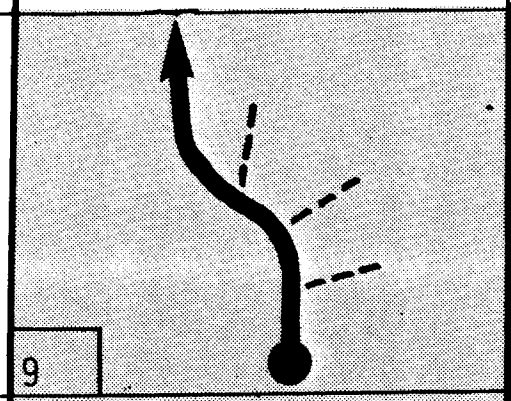	0.89	7.59
4.68	0.89	10 END SS# 16 SHOOT DOWN	1540 30 1570 16.10 0.00	6.70
4.83	0.15	11	STOP	6.55
4.95	0.12	12 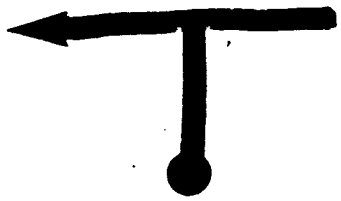	BEGIN PAVEMENT	6.43

Distance to Next Instruction 1.93 Miles

TOYOTA OLYMPUS PRO RALLY

ATC 18 SHOOT DOWN II	**Distance** 11.38 **Miles**		**Pg** 49
ATC 19 FUZZY TOP II	**Time** 30 **Mins.**	**Av. Speed** 22.7 MPH	

DISTANCE ACCUM.	DISTANCE INCRM.	DIRECTION	INFORMATION	Decline Distance
6.88	1.93	13	See Gibson Creek	4.50
9.41	2.53	14 	← CAPITOL FOREST END PAVEMENT	1.97
10.94 ↓ 11.01	1.53 ↓ 0.07	15	BEGIN PAVEMENT END PAVEMENT	0.44 ↓ 0.37
11.38	0.37	16  ATC # 19 FUZZY TOP		0.00
Distance to Next Instruction			Miles	

TOYOTA OLYMPUS PRO RALLY

ATC 19 FUZZY TOP II	**Distance** 13.66 **Miles**	**Pg** 50	
ATC 20 BORDEAUX II	**Time** 30 **Mins.**	**Av. Speed** 27.3	

DISTANCE ACCUM.	DISTANCE INCRM.	DIRECTION	INFORMATION	Decline Distance
0.00	0.00	ATC: 19 FUZZY TOP II	16/10	13.66
0.03	0.03	START SS# 17 FUZZY TOP 1 9.84 MILES	9.81	13.63
3.13	3.10	2	6.71	10.53
3.27	0.14	3	6.57	10.39
4.68	1.41	4	EXPOSURE ON RIGHT 5.16	8.98

Distance to Next Instruction 0.80 **Miles**

TOYOTA OLYMPUS PRO RALLY

ATC 19	FUZZY TOP II	**Distance** 13.66 **Miles**	**Pg** 51
ATC 20	BORDEAUX II	**Time** 30 **Mins.**	**Av. Speed** 27.3 MPH

DISTANCE ACCUM.	DISTANCE INCRM.	DIRECTION	INFORMATION	Decline Distance
5.48	0.80	5	4.36	8.18
7.11	1.63	6	C 3 1 0 0 DOWNHILL 2.73	6.55
7.40	0.29	7	! EXPOSURE LEFT 2.44	6.26
8.89	1.49	8	CAUTION: MOTORCYCLE TRAIL CROSSING 0.95	4.77

Distance to Next Instruction 0.50 **Miles**

TOYOTA OLYMPUS PRO RALLY

ATC 19 FUZZY TOP II	**Distance** 13.66 **Miles**	**Pg** 52	
ATC 20 BORDEAUX II	**Time** 30 **Mins.**	**Av. Speed** 27.3 MPH	

DISTANCE ACCUM.	DISTANCE INCRM.	DIRECTION	INFORMATION	Decline Distance
9.39	0.50	 9	LOOSE SURFACE GRAVEL FOR 0.55 MILES - SEVERE WASHBOARD 0.45	4.27
9.84	0.45	END SS# 17 FUZZY TOP II 10	0.00	3.82
9.96	0.12	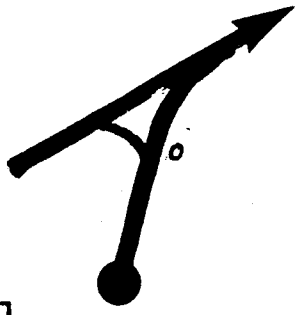 11	STOP	3.70
11.54 ↓ 11.59	1.58 ↓ 0.05	12	BEGIN PAVEMENT END PAVEMENT	2.12 ↓ 2.07

Distance to Next Instruction 0.43 **Miles**

TOYOTA OLYMPUS PRO RALLY

ATC 19 FUZZY TOP II	**Distance** 13.66 **Miles**		**Pg** 53
ATC 20 BORDEAUX II	**Time** 30 **Mins.**	**Av. Speed** 27.3 MPH	

DISTANCE ACCUM.	DISTANCE INCRM.	DIRECTION	INFORMATION	Decline Distance
12.02	0.43	 13	BEGIN PAVEMENT	1.64
13.58 ↓ 13.66	1.56 ↓ 0.08	ATC: 20 BORDEAUX II 14	END PAVEMENT	0.08 ↓ 0.00
			16 5 30 16 5 30	

Distance to Next Instruction **Miles**

TOYOTA OLYMPUS PRO RALLY

ATC 20	BORDEAUX II	**Distance** 8.81 **Miles**	**Pg** 54
ATC 21	CENTRAL PARK II	**Time** 20 **Mins.**	**Av. Speed** 26.6

DISTANCE ACCUM.	DISTANCE INCRM.	DIRECTION	INFORMATION	Decline Distance
0.00	0.00	ATC: 20 BORDEAUX II START SS# 18 BORDEAUX 5.04 MILES 1	16:43 5.04	8.81
0.04	0.04			8.77
0.40	0.36	 2	4.68	8.41
0.83	0.43	 3	4.25	7.98
1.55	0.72	 4	3.53	7.26

Distance to Next Instruction 0.20 **Miles**

TOYOTA OLYMPUS PRO RALLY

ATC 20 BORDEAUX II	**Distance** 8.81 **Miles**		**Pg** 55
ATC 21 CENTRAL PARK II	**Time** 20 **Mins.**	**Av. Speed** 26.6 MPH	

DISTANCE ACCUM.	DISTANCE INCRM.	DIRECTION	INFORMATION	Decline Distance
1.75	0.20	5	3.33	7.06
2.26	0.51	6	BLIND CREST Down hill Careful	6.55
3.42	1.16	7	SLIGHT EXPOSURE	5.39
~~3.62~~ 3.68	0.26			5.13
3.78	0.10	8	1.30	5.03

Distance to Next Instruction 0.62 **Miles**

TOYOTA OLYMPUS PRO RALLY

ATC 20 BORDEAUX II	Distance 8.81 Miles	Pg 56	
ATC 21 CENTRAL PARK II	Time 20 Mins.	Av. Speed 26.6 MPH	

DISTANCE ACCUM.	DISTANCE INCRM.	DIRECTION	INFORMATION	Decline Distance
4.40 ↓ 4.50	0.62 ↓ 0.10	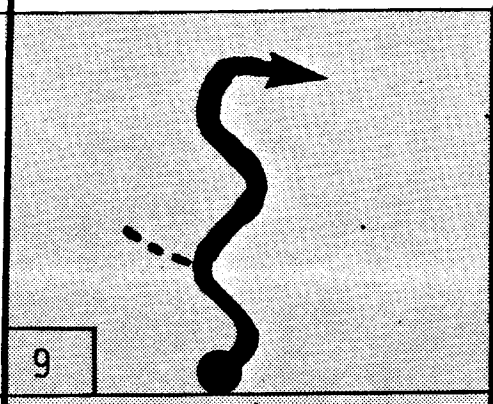 9	! HAIR PIN RIGHT 0.58	4.41 ↓ 4.31
5.08	0.58	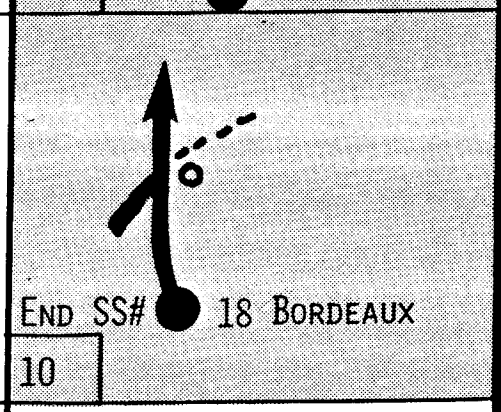 END SS# 18 BORDEAUX 10	0.00	3.73
5.23 ↓ 5.33	0.15 ↓ 0.10	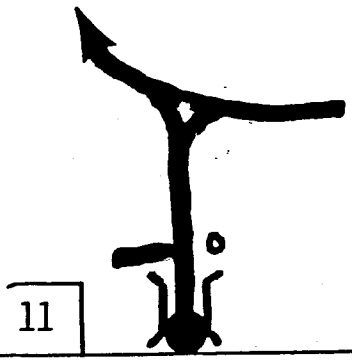 11	STOP	3.58 ↓ 3.48
5.42 ↓ 5.48	0.09 ↓ 0.06	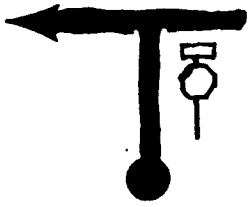 12	BEGIN PAVEMENT WADDELL CRK RD SW STOP	3.39 ↓ 3.33

Distance to Next Instruction 1.35 Miles

TOYOTA OLYMPUS PRO RALLY

ATC 20 BORDEAUX II	**Distance** 8.81 **Miles**	**Pg** 57	
ATC 21 CENTRAL PARK II	**Time** 20 **Mins.**	**Av. Speed** 26.6 MPH	

DISTANCE ACCUM.	DISTANCE INCRM.	DIRECTION	INFORMATION	Decline Distance
6.83	1.35	13 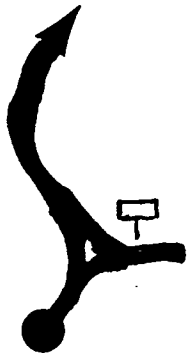	~~NOSCHKA RD SW~~ END PAVEMENT	1.98
7.15	0.32	14 		1.66
7.77	0.62	15 	MT MOLLY ORV CAMP	1.04
7.88	0.11	16		0.93

Distance to Next Instruction 0.93 **Miles**

TOYOTA OLYMPUS PRO RALLY

ATC 20 BORDEAUX II	**Distance** 8.81 **Miles**	**Pg** 58	
ATC 21 CENTRAL PARK II	**Time** 20 **Mins.**	**Av. Speed** 26.6 MPH	

DISTANCE ACCUM.	DISTANCE INCRM.	DIRECTION	INFORMATION	Decline Distance
8.81	0.93	ATC: 21 CENTRAL PARK II 17	17.06 C L I N E	0.00

Distance to Next Instruction **Miles**

TOYOTA OLYMPUS PRO RALLY

ATC 21 CENTRAL PARK II	**Distance** 61.11 **Miles**	**Pg** 59	
ATC 22 TYEE INN	**Time** 170 **Mins.**	**Av. Speed** 21.6 MPH	

DISTANCE ACCUM.	DISTANCE INCRM.	DIRECTION	INFORMATION	Decline Distance
0.00 ↓ 0.07	0.00 ↓ 0.07	ATC:21 CENTRAL PARK START SS#19 CENTRAL PARK 1 25.23 MILES	1706 25.23	61.11 ↓ 61.04
2.14	2.07	 2	23.16	58.97
4.21	2.07	 3	!! ROCK CRUSHER ROUGH 21.09	56.90
4.83	0.62	 BAD 4	~~<WEDEKIND CAMP 1.6 MI~~ ~~<PORTER 11.9 MI~~ CAPITOL PEAK 2.5 MI > 20.47	56.28

Distance to Next Instruction 2.50 **Miles**

TOYOTA OLYMPUS PRO RALLY

ATC 21 CENTRAL PARK II	**Distance** 61.11 **Miles**	**Pg** 60	
ATC 22 TYEE INN	**Time** 170 **Mins.**	**Av. Speed** 21.6 MPH	

DISTANCE ACCUM.	DISTANCE INCRM.	DIRECTION	INFORMATION	Decline Distance
7.33	2.50	5 	Loose Keep LFT 17.97	53.78
8.19	0.86	6 	Keep STRAIT 17.11	52.92
8.34	0.15	7 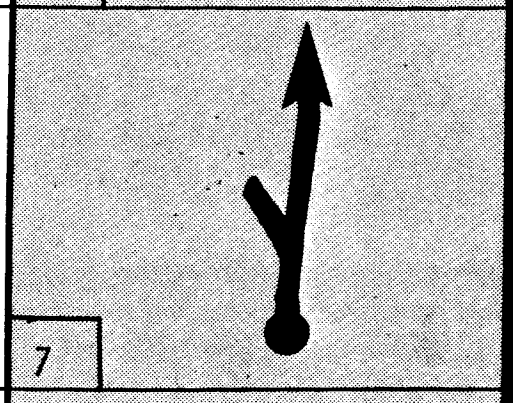	16.96	52.77
8.82	0.48	8 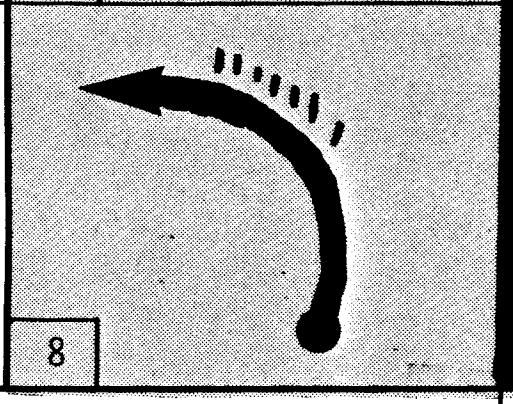	!! EXPOSURE 16.48	52.29

Distance to Next Instruction 1.13 **Miles**

TOYOTA OLYMPUS PRO RALLY

ATC 21 CENTRAL PARK II	**Distance** 61.11 **Miles**		**Pg** 61
ATC 22 TYEE INN	**Time** 170 **Mins.**	**Av. Speed** 21.6 MPH	

DISTANCE ACCUM.	DISTANCE INCRM.	DIRECTION	INFORMATION	Decline Distance
8.99	0.17	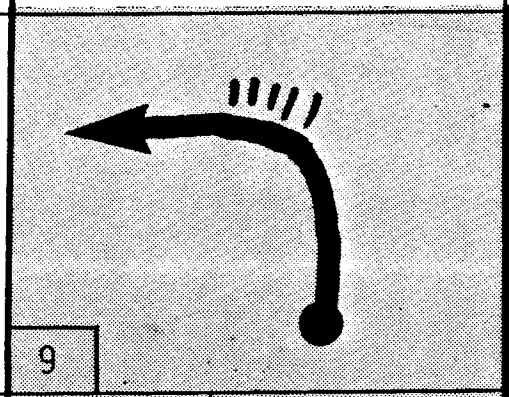 9	!!! EXPOSURE Loose Down 16.31	52.12
10.12 ↓ 10.21	1.13 ↓ 0.09	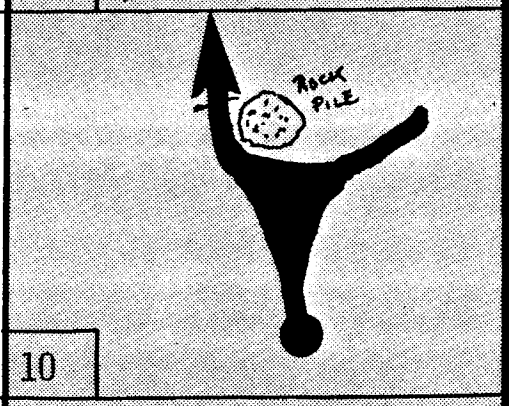 10	! HOLE CUT IN ROAD 15.09	50.99 ↓ 50.90
11.16	0.95	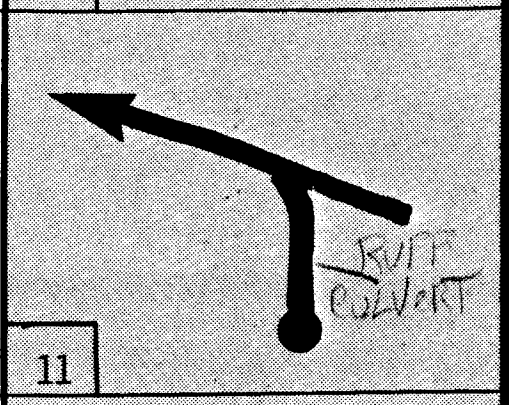 11	14.14	49.95
11.98	0.82	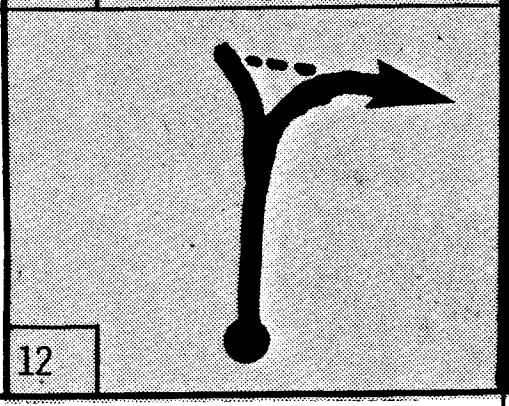 12	13.32	49.13

Distance to Next Instruction 1.09 **Miles**

TOYOTA OLYMPUS PRO RALLY

ATC 21 CENTRAL PARK II	Distance 61.11 Miles	Pg 62
ATC 22 TYEE INN	Time 170 Mins.	Av. Speed 21.6 MPH

DISTANCE ACCUM.	DISTANCE INCRM.	DIRECTION	INFORMATION	Decline Distance
13.07 ↓ 13.17	1.09 ↓ 0.10	17'24:30. 17:29 Down Rest extra time for car ≅5 13	ROUGH ! 12.13	48.04 ↓ 47.94
13.44	0.27	14	ROUGH ! 36.23 11.86	47.67
13.56	0.12	15	ROUGH ! 11.74	47.55
13.69	0.13	16	Bump ROUGH ! 11.61	47.42

Distance to Next Instruction 0.16 Miles

TOYOTA OLYMPUS PRO RALLY

ATC 21 CENTRAL PARK II	**Distance** 61.11 **Miles**		**Pg** 63
ATC 22 TYEE INN	**Time** 170 **Mins.**	**Av. Speed** 21.6 MPH	

DISTANCE ACCUM.	DISTANCE INCRM.	DIRECTION	INFORMATION	Decline Distance
13.85	0.16	17 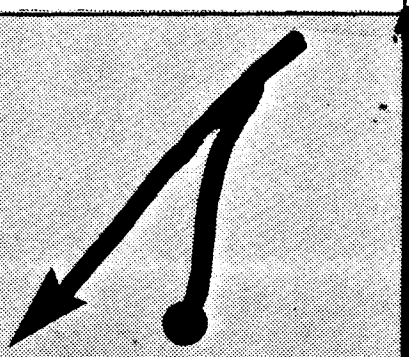	BAD HP 11.45	47.26
22.14	8.29	18 	DOWN AFTER RT 3.16	38.97
24.78	2.64	19 	! EXPOSURE ON LEFT 0.52	36.33
25.30	0.52	20 END SS#19 CENTRAL PARK II	0.00	35.81

Distance to Next Instruction 0.15 **Miles**

TOYOTA OLYMPUS PRO RALLY

ATC 21 CENTRAL PARK II	**Distance** 61.11 **Miles**	Pg 64
ATC ~~22 TYEE INN~~	**Time** 170 **Mins.**	**Av. Speed** 21.6 MPH

DISTANCE ACCUM.	DISTANCE INCRM.	DIRECTION	INFORMATION	Decline Distance
25.45	0.15	21 	BEGIN "QUIET ZONE"	35.66
26.08 ↓ 16.18	0.63 ↓ 0.10	22 		35.03 ↓ 34.93
26.89	0.71	23		34.22
27.28	0.39	24 		33.83

Distance to Next Instruction 0.16 **Miles**

TOYOTA OLYMPUS PRO RALLY

ATC 21 CENTRAL PARK II	**Distance** 61.11 **Miles**	**Pg** 65
ATC 22 TYEE INN	**Time** 170 **Mins.**	**Av. Speed** 21.6 MPH

DISTANCE ACCUM.	DISTANCE INCRM.	DIRECTION	INFORMATION	Decline Distance
27.44	0.16	25	BEGIN PAVEMENT BEGIN "QUIET ZONE"	33.67
30.21	2.77	26 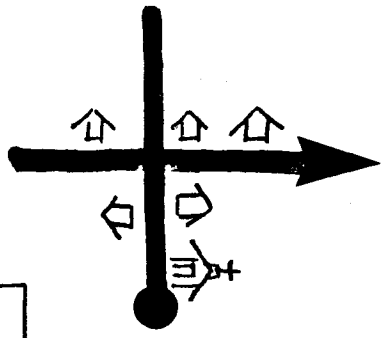		30.90
30.34	0.13	27 	 END "QUIET ZONE"	30.77
32.06	0.09	28 		29.05

Distance to Next Instruction 7.85 **Miles**

TOYOTA OLYMPUS PRO RALLY

ATC 21 CENTRAL PARK II	**Distance** 61.11 **Miles**	**Pg** 66	
ATC 22 TYEE INN	**Time** 170 **Mins.**	**Av. Speed** 21.6 MPH	

DISTANCE ACCUM.	DISTANCE INCRM.	DIRECTION	INFORMATION	Decline Distance
39.91	7.85	29 		21.20
41.81	1.90	30		19.30
43.59	1.78	31 		17.52
58.53	14.94	32		2.80

Distance to Next Instruction 0.70 **Miles**

TOYOTA OLYMPUS PRO RALLY

ATC 21 CENTRAL PARK II	**Distance** 61.11 **Miles**	**Pg** 67	
ATC 22 TYEE INN	**Time** 170 **Mins.**	**Av. Speed** 21.6 MPH	

DISTANCE ACCUM.	DISTANCE INCRM.	DIRECTION	INFORMATION	Decline Distance
59.23	0.70	33 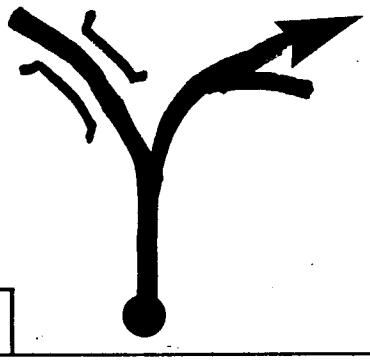	ONTO I-5 SOUTHBOUND	1.88
60.62	1.39	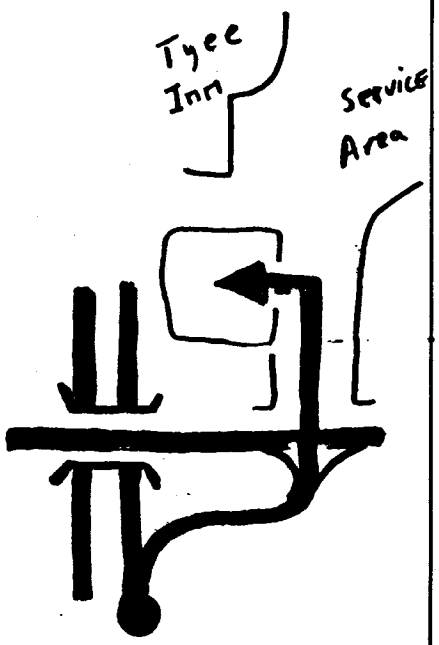	THIS IS A MAIN TIME CONTROL, YOU MAY CLOCK IN EARLY (ANNOUNCE THE CORRECT TIME) AND PLACE THE CAR IN PARC FERME	0.49
60.86	0.24			0.25
61.11	0.25	34 ATC # 22, TYEE INN		0.00
		END LEG 2		

Distance to Next Instruction **Miles**

THIS RED CROSS IS TO BE DISPLAYED TO RALLY TRAFFIC BY A CREW MEMBER IF THERE IS A MEDICAL EMERGENCY THAT REQUIRES IMMEDIATE ATTENTION BY QUALIFIED PERSONNEL OR A PHYSICIAN.



IMPROPER USE OF THIS RED CROSS MAY BE CAUSE FOR EXCLUSION FROM THE EVENT.